





# CPS 9427/3 - Map C



## Legend

-  CPS areas applied to clear
-  Local Government Authorities

## Roads

-  National Highway
-  Main



0 50 100 150 200 250 m



1:3,750

Projection: GDA2020



GOVERNMENT OF  
WESTERN AUSTRALIA